

APPENDIX A – Photographs of Site and Surrounds




Photo 1: Subject site location looking southeast.





Photo 2: Subject site location looking southeast from Eagles Nest Site (top of mountain).



Approximate location
of subject site

Photo 3: Subject site location looking southeast from halfway up mountain.



Approximate location
of subject site

Photo 4: Subject site location looking northwest from the Thredbo Alpine Hotel grounds (Thredbo Village). Note the unseen Catshed Maintenance Workshop given the steep view corridor and vegetation screening.



Photo 5: Subject site location looking west from the upper slope chalets on other side of Thredbo Valley. Note the level of visibility of the Catshed Maintenance Workshop within the landscape.



Photo 6: Subject site location looking southwest from the valley floor, Friday Drive. Note the unseen Catshed Maintenance Workshop given the distance and vegetation screening.




Photo 7: Subject site location looking southwest from the valley floor, approach into Thredbo Village (Thredbo River). Note the unseen Catshed Maintenance Workshop given the distance and vegetation screening.



Photo 8: Eagles Nest existing facilities location looking west from top of mountain. Note the 'antenna farm presentation to visitors.



Photo 9: Eagles Nest existing facilities location looking west from top of mountain. Note the 'antenna farm presentation to visitors.



Photo 10: Temporary Cell On Wells (COW) Optus site installed for 2014 Ski Season. Note the occupying of valuable Thredbo Village real estate, visual impact, security and safety risks.